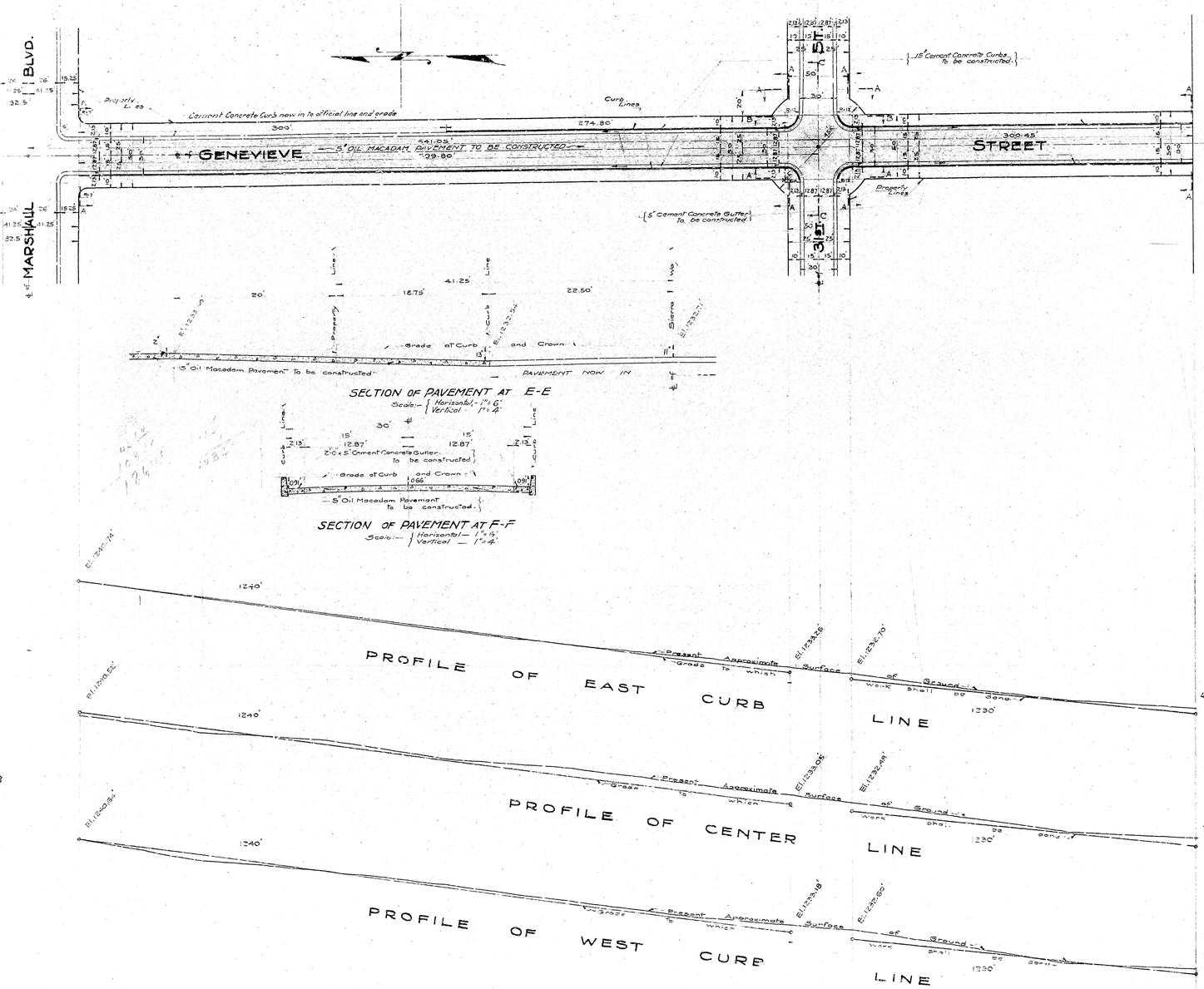

SHEET No. 1

PLAN No. 1067

FOR THE IMPROVEMENT OF

GENEVIEVE STREET

BETWEEN MARSHALL BLVD. AND A LINE 300.45' SOUTH OF CENTER LINE OF 31ST. ST.

AND THIRTY FIRST ST.

BETWEEN MOUNTAIN VIEW AVE. AND SIERRA WAY

CITY OF SAN BERNARDINO
CALIFORNIA

FILED
APRIL 28, 1931
A. H. Lowe
City Engineer

MARCH - 1931

A. H. LOWE
CITY ENGINEER

LEGEND

"or in. means inch or inches.
' or ft. means foot or feet.
El. means Elevation.
℄ means center line.
No. means Number.
St. means Street.
Ave. means Avenue.
Blvd. means Boulevard.

5" Oil Macadam Pavement to be constructed, shown thus on Plan
shown thus in Section
2'0" x 5" Cement Concrete Gutter to be constructed, shown thus on Plan
shown thus in Section.
Cement Concrete Curb to be constructed, shown thus on Plan.
shown thus in Section.

GRADE RESOLUTION

Grade of Genevieve Street ..... Established by Resolution No. 179.
Grade of 31st. Street ..... Established by Resolution No. 177.

TITLE TO STREETS

Genevieve Street dedicated by MAP OF TRACT No. 2059 Recorded Book 22 of Maps, Page 34.
Thirty-First Street dedicated by MAP OF TRACT No. 2059 Recorded Book 22 of Maps, Page 34.

DATUM

All Elevations shown in Red ink are in feet and are above a plane which is 1045.28 feet below the City Bench Mark as Established by Ordinance No. 383 of the City of San Bernardino, California.

EXPANSION

¾" Expansion Joints shall be placed at intervals not to exceed 50 feet, in all cement concrete curbs and gutters to be constructed.

PLANS ADOPTED MAY 4, 1931.

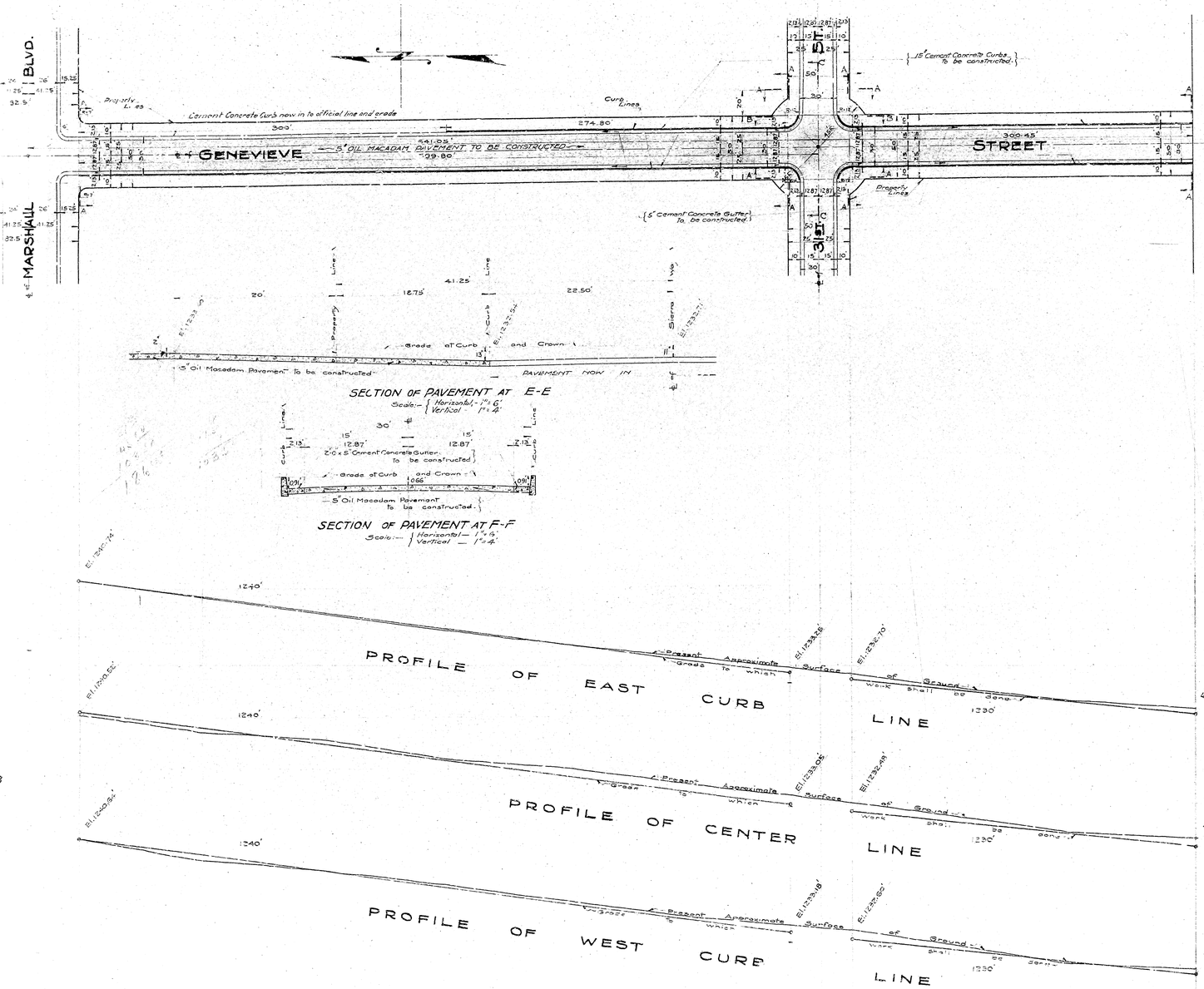

SHEET No. 1

PLAN No. 1067

FOR THE IMPROVEMENT OF

GENEVIEVE STREET

BETWEEN MARSHALL BLVD. AND A LINE 300.45' SOUTH OF CENTER LINE OF 31ST. ST.

AND THIRTY FIRST ST.

BETWEEN MOUNTAIN VIEW AVE. AND SIERRA WAY

CITY OF SAN BERNARDINO
CALIFORNIA

FILED
APRIL 28, 1931
A. H. Lowe
City Engineer

MARCH - 1931

A. H. LOWE
CITY ENGINEER

LEGEND

"or in. means inch or inches.
' or ft. means foot or feet.
El. means Elevation.
℄ means center line.
No. means Number.
St. means Street.
Ave. means Avenue.
Blvd. means Boulevard.

5" Oil Macadam Pavement to be constructed, shown thus on Plan
shown thus in Section
2'0" x 5" Cement Concrete Gutter to be constructed, shown thus on Plan
shown thus in Section.
Cement Concrete Curb to be constructed, shown thus on Plan.
shown thus in Section.

GRADE RESOLUTION

Grade of Genevieve Street ..... Established by Resolution No. 179.
Grade of 31st. Street ..... Established by Resolution No. 177.

TITLE TO STREETS

Genevieve Street dedicated by MAP OF TRACT No. 2059 Recorded Book 22 of Maps, Page 34.
Thirty-First Street dedicated by MAP OF TRACT No. 2059 Recorded Book 22 of Maps, Page 34.

DATUM

All Elevations shown in Red ink are in feet and are above a plane which is 1045.28 feet below the City Bench Mark as Established by Ordinance No. 383 of the City of San Bernardino, California.

EXPANSION

¾" Expansion Joints shall be placed at intervals not to exceed 50 feet, in all cement concrete curbs and gutters to be constructed.

PLANS ADOPTED MAY 4, 1931.

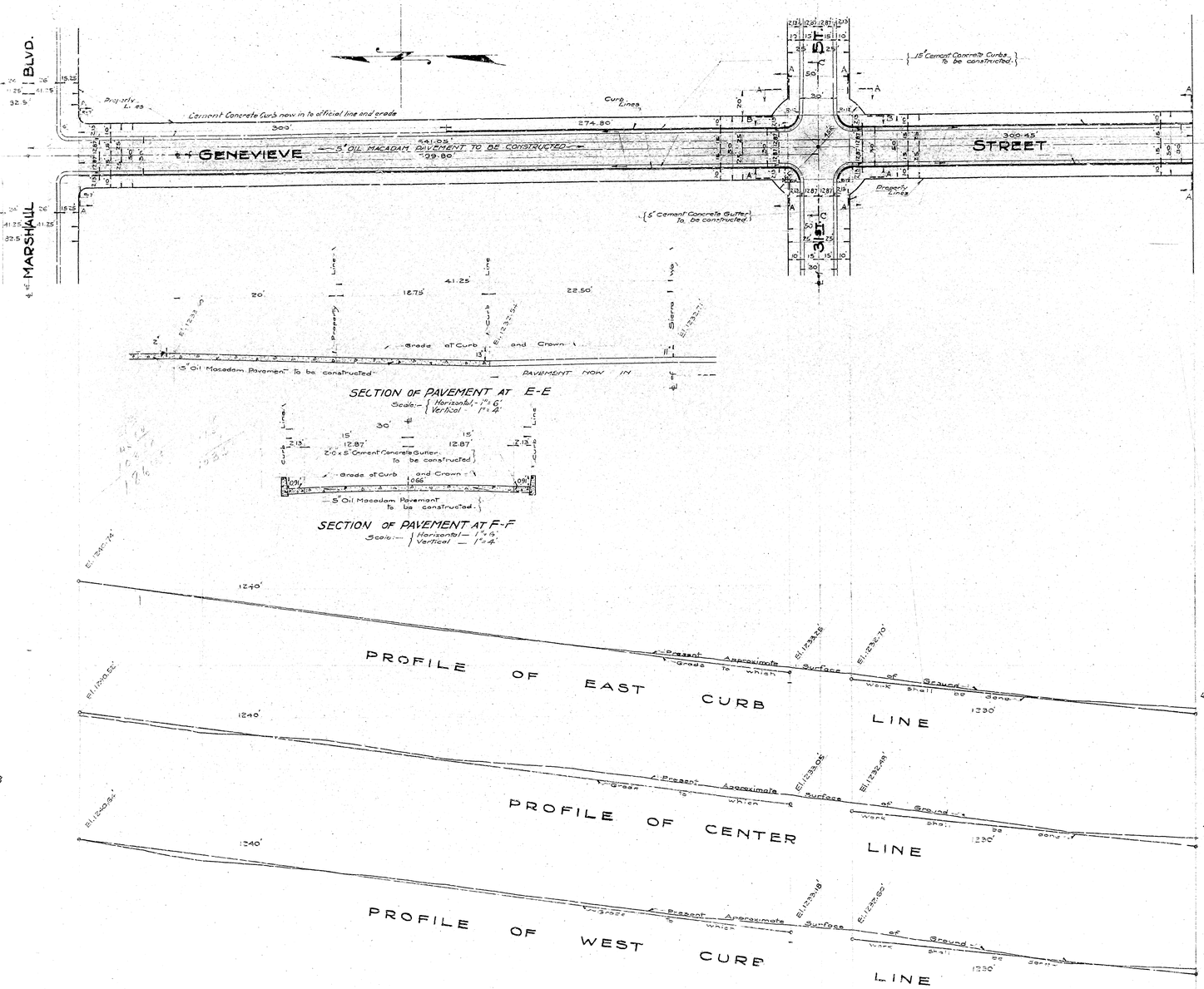

SHEET No. 1

PLAN No. 1067

FOR THE IMPROVEMENT OF

GENEVIEVE STREET

BETWEEN MARSHALL BLVD. AND A LINE 300.45' SOUTH OF CENTER LINE OF 31ST. ST.

AND THIRTY FIRST ST.

BETWEEN MOUNTAIN VIEW AVE. AND SIERRA WAY

CITY OF SAN BERNARDINO
CALIFORNIA

FILED
APRIL 28, 1931
A. H. Lowe
City Engineer

MARCH - 1931

A. H. LOWE
CITY ENGINEER

LEGEND

"or in. means inch or inches.
' or ft. means foot or feet.
El. means Elevation.
℄ means center line.
No. means Number.
St. means Street.
Ave. means Avenue.
Blvd. means Boulevard.

5" Oil Macadam Pavement to be constructed, shown thus on Plan
shown thus in Section
2'0" x 5" Cement Concrete Gutter to be constructed, shown thus on Plan
shown thus in Section.
Cement Concrete Curb to be constructed, shown thus on Plan.
shown thus in Section.

GRADE RESOLUTION

Grade of Genevieve Street ..... Established by Resolution No. 179.
Grade of 31st. Street ..... Established by Resolution No. 177.

TITLE TO STREETS

Genevieve Street dedicated by MAP OF TRACT No. 2059 Recorded Book 22 of Maps, Page 34.
Thirty-First Street dedicated by MAP OF TRACT No. 2059 Recorded Book 22 of Maps, Page 34.

DATUM

All Elevations shown in Red ink are in feet and are above a plane which is 1045.28 feet below the City Bench Mark as Established by Ordinance No. 383 of the City of San Bernardino, California.

EXPANSION

¾" Expansion Joints shall be placed at intervals not to exceed 50 feet, in all cement concrete curbs and gutters to be constructed.

PLANS ADOPTED MAY 4, 1931.